

TSE2008: 01 August 2008 Total Solar Eclipse

A Flight into The Darkness of the Lunar Umbral Shadow

2m 51s ±10s of Totality in the Stratosphere

From the Pristine, Clear, and Particulate Free Skies of the High Polar (81°—83°) North from 35,000+ feet



TOP 10 REASONS FOR A POLAR STRATOSPHERIC FLIGHT

DEPLOYMENT FLEXIBILITY To Find the BEST Spot in the Area of Operations	CLOUD OBSURATION AVOIDANCE Polar Summer Stratosphere: 99.99% - Virtually Assured
TOTALITY PROLONGATION Aircraft Speed Extends the Duration of Totality	ENHANCED SKY TRANSPARENCY Significantly Improved — Low Particulate Scattering
SKY DARKNESS Much Higher Contrast, More Distant Coronal Visibility	IMPROVED ASTRONOMICAL SEEING “r_naught” Decreases with Increasing Altitude
REDUCED ATMOSPHERIC TURBIDITY Vorticity & Sheer Decline Above Tropopause	PANCHROMATIC VISIBILITY IR and UV “Windows” Open Up or are Enhanced
HORIZON REACH & VISTA Apparent Horizon 367 km, depressed 3.3° @ 35kft	ESTHETIC, ETHERIAL EXPERIENCE There is <i>nothing</i> quite like it...

THE “WEATHER” — ACUNA MATATA

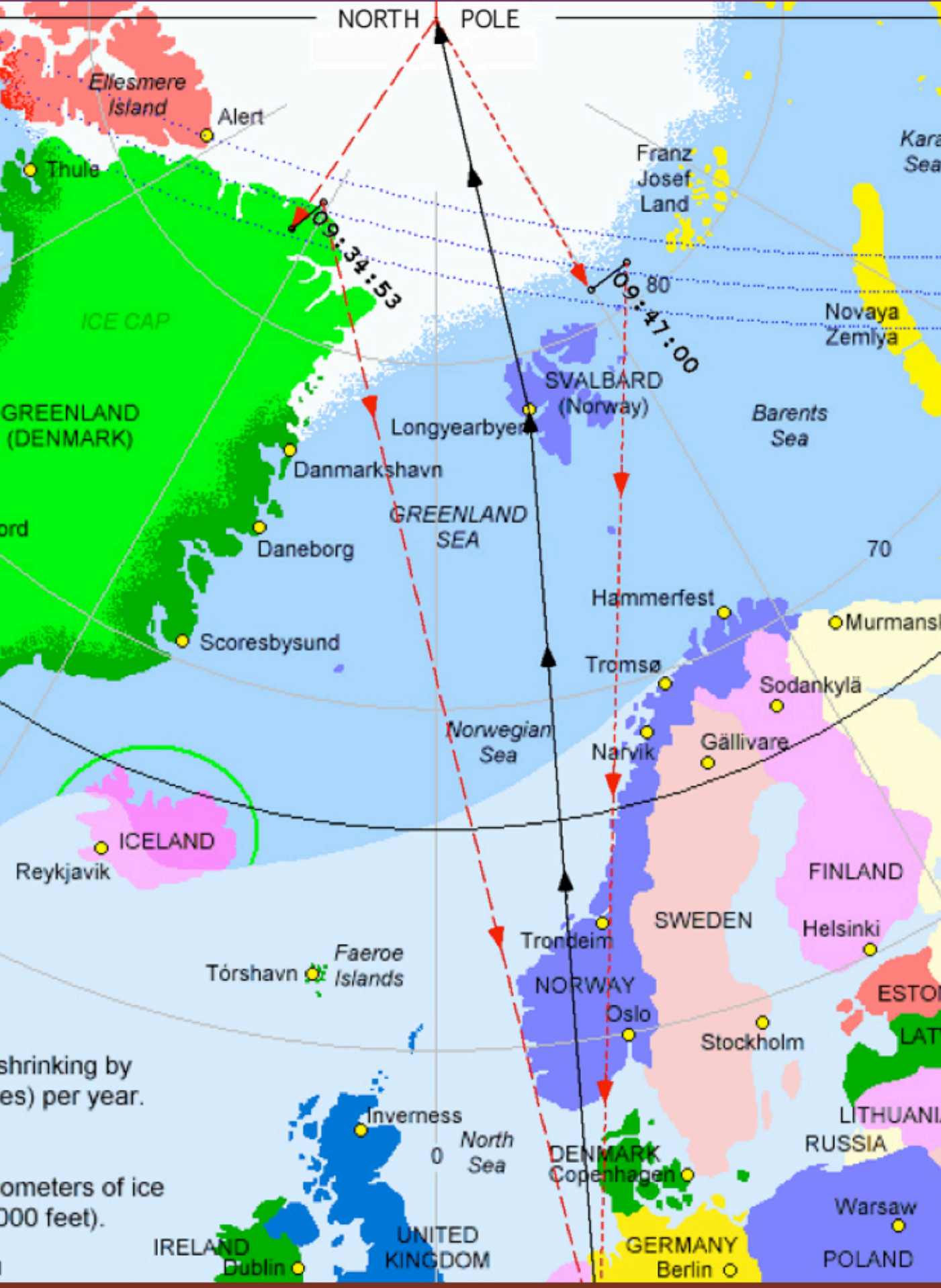
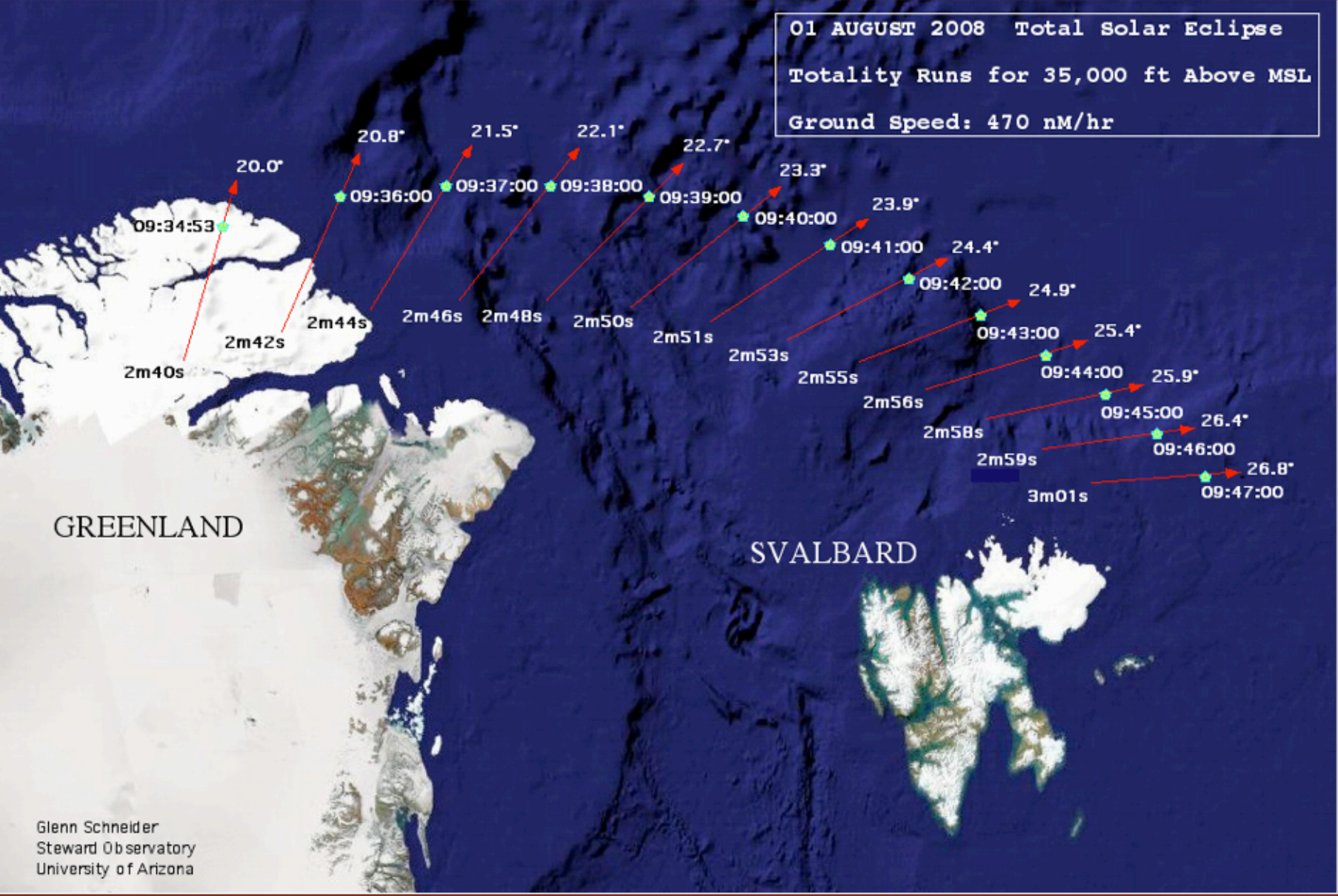
At high polar latitudes, such the 81°—83° N point of mid-eclipse intercept, the tropopausal boundary between the troposphere below (where "weather occurs") and the stratosphere has typical heights of only ~ 8 km above mean sea level (compared to 12—17 km at mid and low latitudes). Polar stratospheric (nacreous) clouds are *extremely* rare and only form at very low temperatures (< -78° C) during the polar winter, making the probability of cloud-free eclipse viewing nearly 100% at the minimum TSE2008 flight altitude of 35,000 ft (~10.7 km) in its area of operations. There, aerosol scattering of sunlight by airborne particulates is extremely low, giving rise to an exceptionally dark sky during totality, enabling eclipse viewing with significantly enhanced image contrasts. Moreover, the airmass along the line-of-sight to the Sun is significantly reduced (by ~ 75%), resulting in exceptional sky transparency, greatly reduced atmospheric turbidity, and better astronomical "seeing".



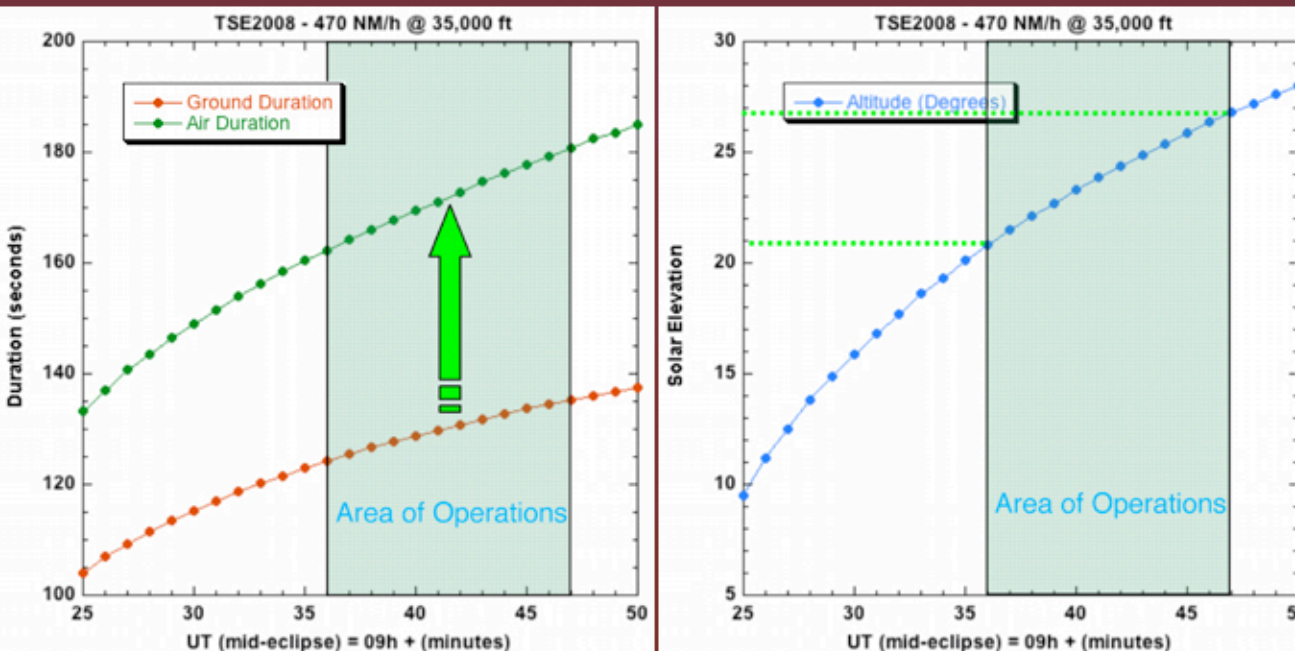
THE 01 AUGUST 2008 NORTH POLAR TOTAL SOLAR ECLIPSE FLIGHT: LTU 9999

The airborne venue of the TSE2008 polar flight, ~ 3 km above the high Arctic summer tropopause, removes the usual meteorological risks and logistical uncertainties which plague eclipse-chasers. From the high polar north, less than 7—9° from the North geographic Pole, TSE2008 will be observed from the pristine, dark, and cloud-free skies 35,000+ ft. above sea level. Flying above 3/4^{ths} of the Earth's otherwise murky atmosphere. At Mach 0.85, the duration of totality will be extended to ~ 2m 51s ± 10s. We will launch a dedicated, round-trip, and non-stop eclipse observation flight from a major, and easily accessible, airport in central Europe, with the value-added attractions of (nominally) pre-totally overflights of Longyearbyen/Svalbard and the North geographic pole. The flight will depart from the Köln/Bonn airport in Germany at 0200 UT on 01 August 2008 and take to the sky with an LTU Airways A330-200 aircraft on a dedicated mission to centrally intercept the Moon's fleeting shadow as it whisks across the Arctic Ocean. Flying northward from Germany, after about four hours, we will descend to low-altitude for a unique "flightseeing" opportunity over Longyearbyen and the west coast of Svalbard. We will then cruise onward to overfly and circumnavigate the geographic North Pole before flying on to our precision rendezvous with the Moon's shadow.

U.T.	Alt.	Dur.	Az.	Lat_Mid	Lon_Mid	Lat-9m	Lon-9m	Lat+3m	Lon+3m
09:34:53	20.0	2m 40.1s	107.6	83 20 10.0	-32 24 01.8	82 12 35.6	-35 00 53.9	83 42 35.2	-31 26 12.2
09:36:00	20.8	2m 42.2s	115.9	83 32 20.9	-24 30 31.6	82 27 59.8	-28 25 07.1	83 53 34.7	-23 04 10.8
09:37:00	21.5	2m 44.0s	123.4	83 37 25.8	-17 23 50.7	82 36 59.0	-22 25 37.8	83 57 13.2	-15 33 15.4
09:38:00	22.1	2m 46.0s	130.8	83 37 17.7	-10 24 50.3	82 41 35.7	-16 26 53.1	83 55 20.9	-08 13 05.0
09:39:00	22.7	2m 47.8s	137.9	83 32 21.8	-03 42 28.4	82 42 03.7	-10 34 22.2	83 48 28.0	-01 13 54.4
09:40:00	23.3	2m 49.6s	144.6	83 23 10.9	+02 36 17.9	82 38 41.1	-04 53 08.0	83 37 11.5	+05 16 45.9
09:41:00	23.9	2m 51.1s	150.9	83 10 16.6	+08 27 05.9	82 31 49.0	+00 32 41.2	83 22 11.2	+11 14 40.9
09:42:00	24.4	2m 52.9s	156.7	82 54 16.5	+13 48 01.4	82 21 50.3	+05 40 07.9	83 04 05.8	+16 38 33.3
09:43:00	24.9	2m 54.7s	162.0	82 35 41.7	+18 39 09.4	82 09 08.3	+10 27 27.6	82 43 30.6	+21 29 18.3
09:44:00	25.4	2m 56.2s	166.8	82 15 01.1	+23 01 55.6	81 54 05.4	+14 54 01.2	82 20 56.1	+25 49 13.5
09:45:00	25.9	2m 57.8s	171.2	81 52 39.2	+26 58 32.2	81 37 02.7	+19 00 00.8	81 56 47.9	+29 41 17.1
09:46:00	26.4	2m 59.3s	175.2	81 28 56.6	+30 31 32.1	81 18 19.0	+22 46 15.8	81 31 26.7	+33 08 38.5
09:47:00	26.8	3m 00.8s	178.8	81 04 10.1	+33 43 30.2	80 58 10.8	+26 13 58.6	81 05 09.3	36 14 21.4



The TSE2008 flight provides an unparalleled opportunity to observe totality under the extraordinarily favorable, and remarkably similar, conditions as prevailed for the 23 November 2003 Antarctic eclipse flight. From the TSE2008 aircraft, totality will be observed closer to the Earth's rotational pole than any TSE in history.



The TSE2008 flight will extend the duration of totality by ~ 40s over the "ground", longer than anywhere on the surface of the Earth...
...with the Sun comfortably positioned 20°—26° above the horizon and optimally oriented for window viewing on the starboard side of the aircraft.

For additional technical details see: http://nicmosis.as.arizona.edu:8000/ECLIPSE_WEB/ECLIPSE_08/TSE2008_EFLIGHT.html, contact: gschneider@mac.com

For information on limited sun-side window-row reservations and flight bookings contact Travel Quest International (travel@tq-international.com), and see: <http://www.tq-international.com/NorthPoleFlight2008/NPFlighthome.htm>



Glenn Schneider, Steward Observatory
933 N. Cherry Avenue, The University of Arizona
Tucson, Arizona, 85721 USA, gschneider@as.arizona.edu
Presented at the 3rd International Solar Eclipse Conference
Griffith Observatory, Los Angeles, CA, 23 August 2007

